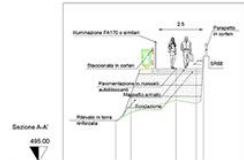
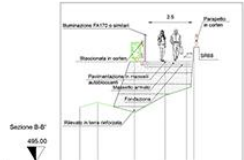


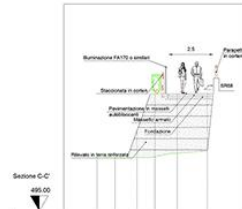
SEZIONI STATO SOVRAPPOSTO ATTUALE-PROGETTO: scala 1:100



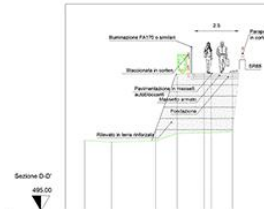
N° Punto	1	2	3	4	5
Quota	497.31	497.76	498.45	498.25	500.90
Dist. Partiale	0.00	0.84	2.91	1.12	2.41
Dist. Progressiva	0.00	0.84	3.35	4.47	4.68
Quota progetto	497.31	498.76	500.20	500.22	500.90



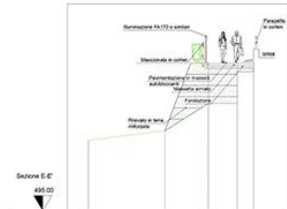
N° Punto	1	2	3	4	5	6
Quota	498.05	498.32	497.77	498.71	499.10	500.70
Dist. Partiale	0.00	1.00	2.05	1.73	1.22	0.40
Dist. Progressiva	0.00	1.00	3.05	4.75	5.96	6.35
Quota progetto	498.05	498.32	500.59	500.61	500.62	500.70



N° Punto	1	2	3	4	5	6
Quota	496.07	497.99	497.98	498.19	498.27	498.34
Dist. Partiale	0.00	1.00	1.22	1.00	1.24	1.67
Dist. Progressiva	0.00	1.00	2.22	3.22	4.46	6.13
Quota progetto	496.07	497.99	499.45	501.53	501.54	501.55

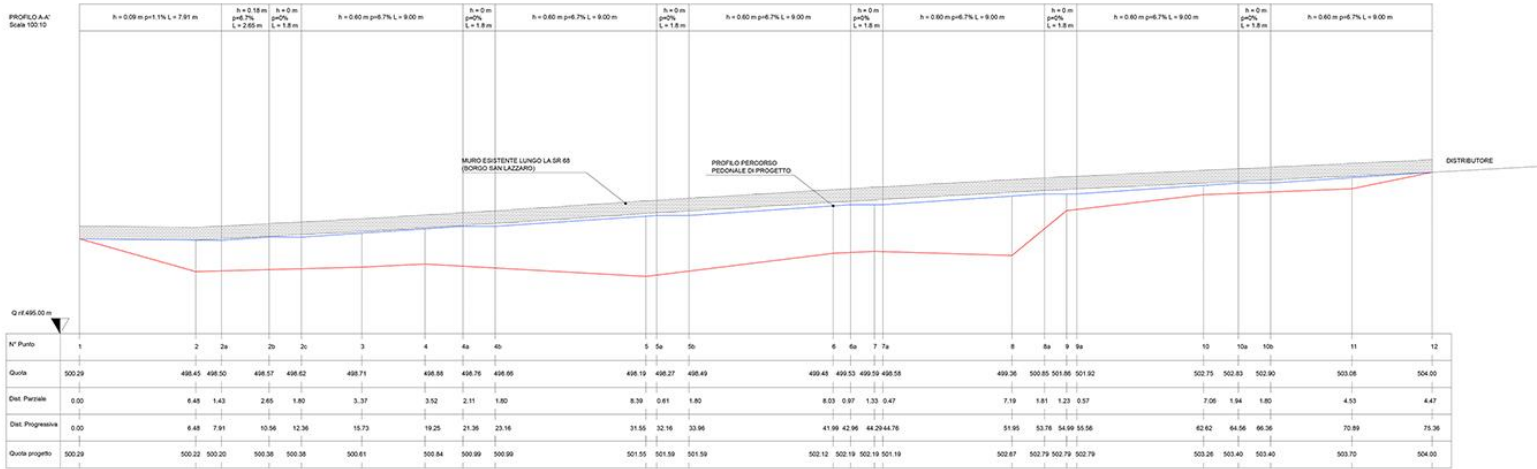


N° Punto	1	2	3	4	5	6	7
Quota	498.34	498.85	498.92	499.32	499.36	499.36	499.49
Dist. Partiale	0.00	1.00	2.45	1.20	1.50	0.40	1.19
Dist. Progressiva	0.00	1.00	3.95	5.15	6.65	7.05	8.24
Quota progetto	498.34	498.85	499.49	502.65	502.66	502.67	502.68




N° Punto	1	2	3	4	5
Quota	498.94	499.45	501.00	502.65	503.72
Dist. Partiale	0.00	4.27	2.41	1.69	0.91
Dist. Progressiva	0.00	4.27	6.68	8.37	9.28
Quota progetto	498.94	499.45	503.25	503.26	503.27

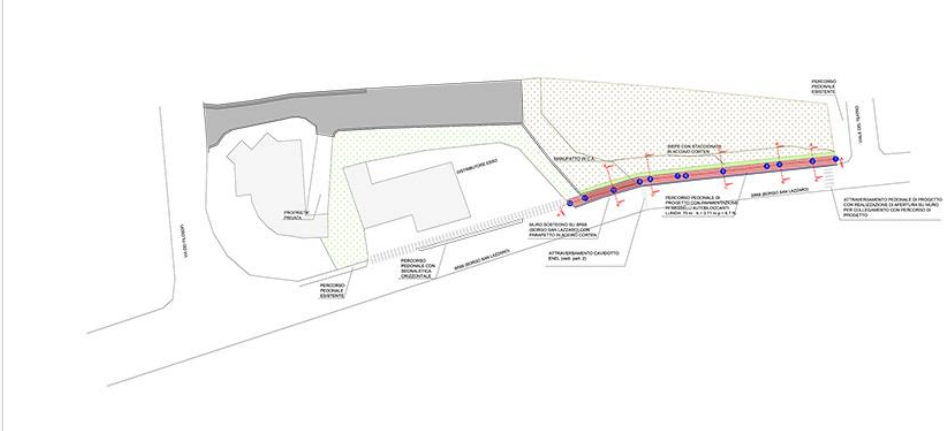
PROFILO LONGITUDINALE



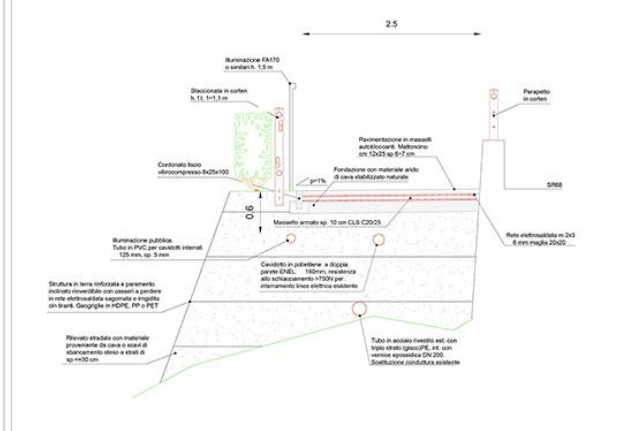
PART. 4 ILLUMINAZIONE PUBBLICA PERCORSO PEDONALE: scala 1:10



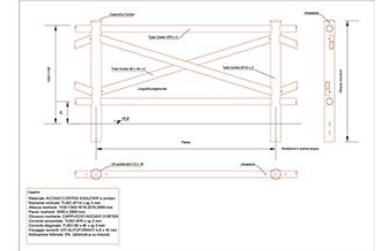
PLANIMETRIA



PART. 1 PERCORSO PEDONALE: scala 1:25



PART. 3 STACCIONATA IN CORTEN: scala 1:20



PART. 2 INTERRAMENTO LINEE IMPIANTI IN STRADA IN ATTRAVERSAMENTO: scala 1:20

